

ROAD COMMISSION FOR MONTCALM COUNTY

2018-2019 CERTIFIED ROAD MILEAGE

BLOOMER TOWNSHIP

PRIMARY TOTAL = 22.60 MILES

PAVED = 20.60

GRAVEL = 2.00

LOCAL TOTAL = 46.49 MILES

PAVED = 23.84 MILES

GRAVEL = 22.65 MILES

TOWNSHIP MAP

BLOOMER TOWNSHIP

SHEET 8

SECTION MAPS

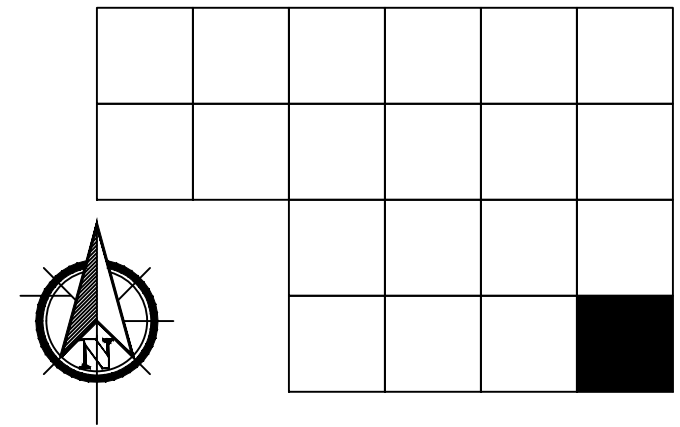
BUTTERNUT – SECTION 8

SHEET 9

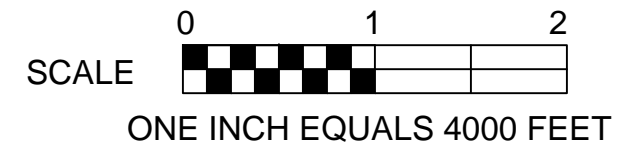
CARSON CITY – SECTION 14

SHEET 10

MONTCALM COUNTY BLOOMER TOWNSHIP



T 09 N : R 05 W



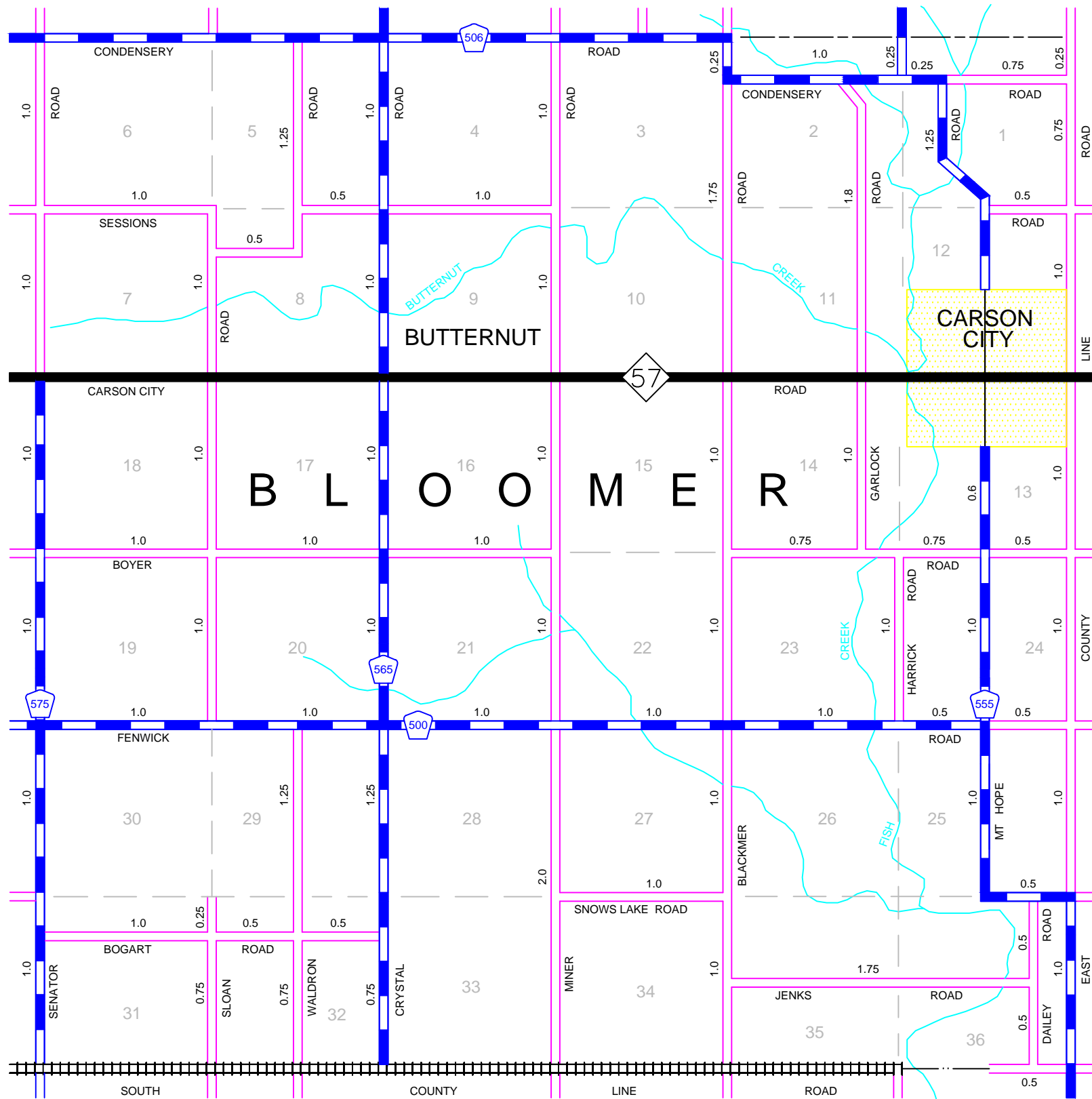
- COUNTY LINE
- TOWNSHIP LINE
- SECTION LINE
- CORPORATE LIMITS
- URBAN BOUNDARY
- STATE TRUNK LINE
- COUNTY PRIMARY
- COUNTY LOCAL
- ADJACENT COUNTY
- CITY OR VILLAGE STREET
- FRED MEIJER HEARTLAND TRAIL

CERTIFIED MILLAGE

PRIMARY ROAD SYSTEM IS 22.60 MILES

LOCAL ROAD SYSTEM IS 45.80 MILES

Prepared by
ROAD COMMISSION FOR MONTCALM COUNTY

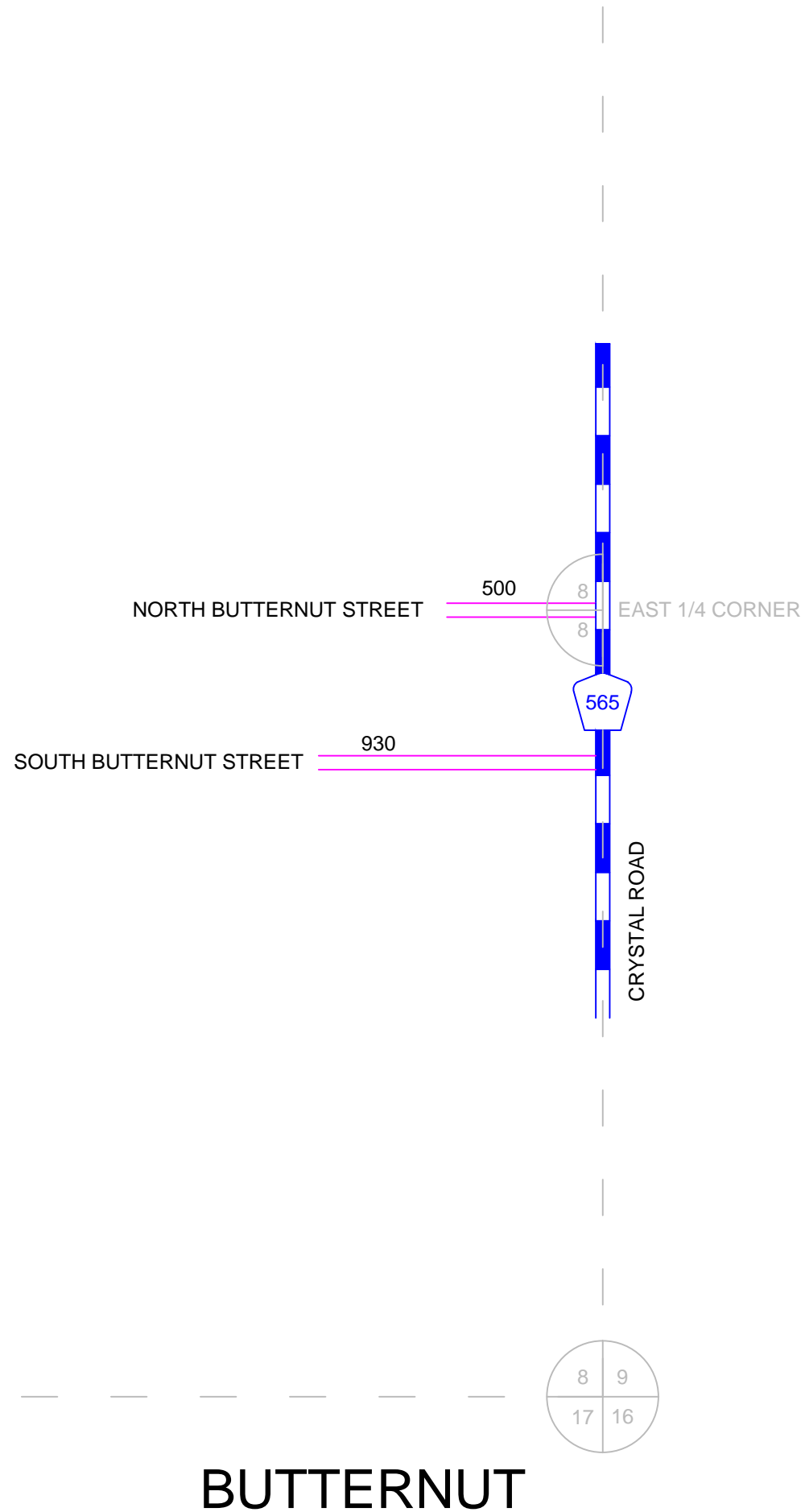


MONTCALM COUNTY BLOOMER TOWNSHIP SECTION 8



6	5	4	3	2	1
7	8	9	10	11	12
18	17	16	15	14	13
19	20	21	22	23	24
30	29	28	27	26	25
31	32	33	34	35	36

T 09 N : R 05 W



- COUNTY LINE
- TOWNSHIP LINE
- SECTION LINE
- CORPORATE LIMITS
- URBAN BOUNDARY
- STATE TRUNK LINE
- COUNTY PRIMARY
- COUNTY LOCAL
- ADJACENT COUNTY
- CITY OR VILLAGE STREET
- FRED MEIJER HEARTLAND TRAIL

CERTIFIED MILLAGE

LOCAL ROAD SYSTEM
TOTAL FEET IS 1430
EQUALS 0.27 MILES

Prepared by
ROAD COMMISSION FOR MONTCALM COUNTY

MONTCALM COUNTY BLOOMER TOWNSHIP SECTION 14



6	5	4	3	2	1
7	8	9	10	11	12
18	17	16	15	14	13
19	20	21	22	23	24
30	29	28	27	26	25
31	32	33	34	35	36

T 09 N : R 05 W



GARLOCK ROAD

BLOOMER STREET

1200

BUSSELL STREET

1030

CARSON CITY

- COUNTY LINE
- TOWNSHIP LINE
- SECTION LINE
- CORPORATE LIMITS
- URBAN BOUNDARY
- STATE TRUNK LINE
- COUNTY PRIMARY
- COUNTY LOCAL
- ADJACENT COUNTY
- CITY OR VILLAGE STREET
- FRED MEIJER HEARTLAND TRAIL

CERTIFIED MILLAGE

LOCAL ROAD SYSTEM
TOTAL FEET IS 2230
EQUALS 0.42 MILES

Prepared by
ROAD COMMISSION FOR MONTCALM COUNTY