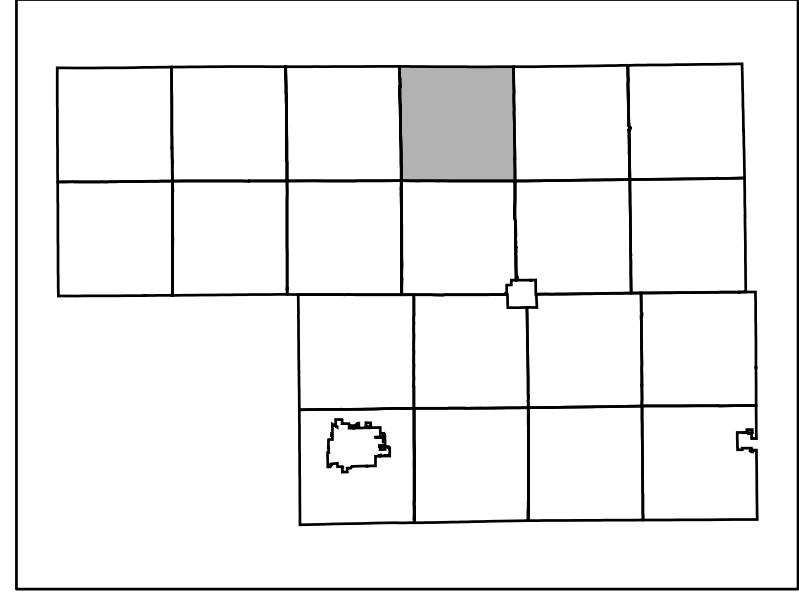


BELVIDERE TOWNSHIP, MONTCALM COUNTY T12N-R07W

THE MICHIGAN HIGHWAY LAW,
PUBLIC ACT 51 OF 1951, AS AMENDED.

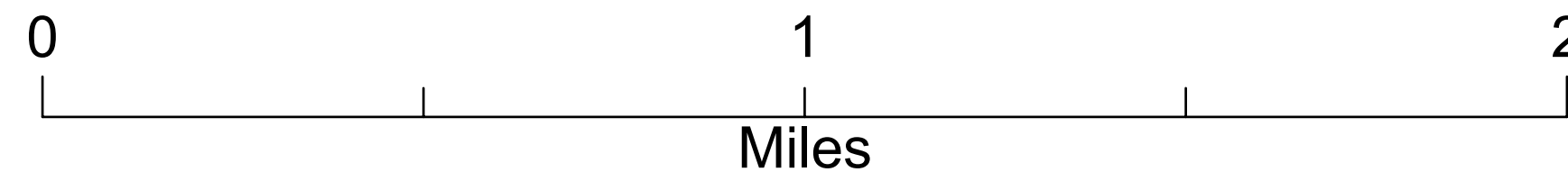
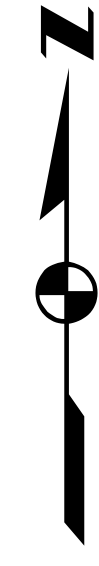
ROAD SYSTEM



Certified mileage length in township to be determined by agency for the period July 1, 2003 to June 30, 2004.

PRIMARY ROAD SYSTEM	ML62
LOCAL ROAD SYSTEM	ML63
URBAN PRIMARY ROADS	ML64
URBAN LOCAL ROADS	ML65

IF A DEAD-END ROAD ACTS1 LENGTH DIFFERS FROM THE MGF LENGTH, THE ROAD IS LABELED WITH THE ACTS1 LENGTH, BUT DRAWN TO THE MGF LENGTH. PLEASE SEE THE REFERENCE MAP FOR DETAILS ON ANY DIFFERENCES. PLEASE SEE INSTRUCTIONS AND FORMS FOR PREPARING THE ANNUAL ROAD MILEAGE CERTIFICATION FOR COUNTIES.*



1 inch equals 1,200 feet

LEGEND

ROAD SYSTEM

- STATE TRUNKLINE
- COUNTY PRIMARY
- COUNTY LOCAL
- CITY MAJOR
- CITY LOCAL
- ADJACENT JURISDICTION ROAD
- SHARED JURISDICTION ROAD

GEOGRAPHY

- FEDERAL AID URBAN BOUNDARY
- SECTIONS
- NON-FOCUS AREA
- LAKE / RIVER
- HYDROGRAPHY
- RAILROAD
- UNINCORPORATED PLACE

SOURCE: Michigan Geographic Framework, March 3rd, 2004.

MICHIGAN DEPARTMENT OF TRANSPORTATION

