

**ROAD COMMISSION FOR MONTCALM COUNTY**

**2018-2019 CERTIFIED ROAD MILEAGE**

**MAPLE VALLEY TOWNSHIP**

**PRIMARY TOTAL = 22.80 MILES**

**PAVED = 21.20**

**GRAVEL = 1.60**

**LOCAL TOTAL = 60.35 MILES**

**PAVED = 20.23 MILES**

**GRAVEL = 40.12 MILES**

**TOWNSHIP MAP**

**MAPLE VALLEY TOWNSHIP**

**SHEET 69**

**SECTION MAPS**

**CORAL – SECTION 8**

**SHEET 70**

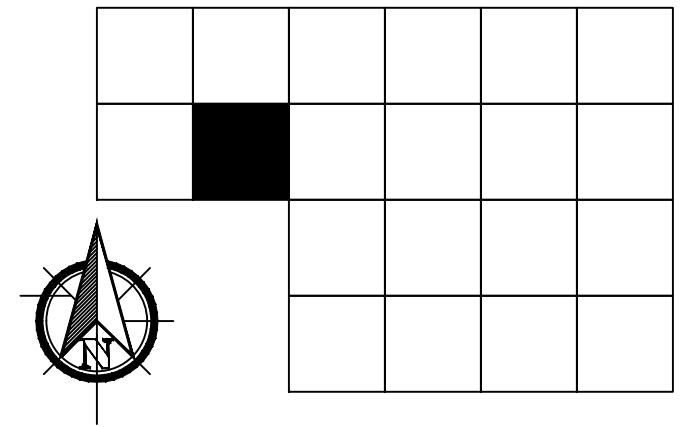
**CORAL – SECTION 9**

**SHEET 71**

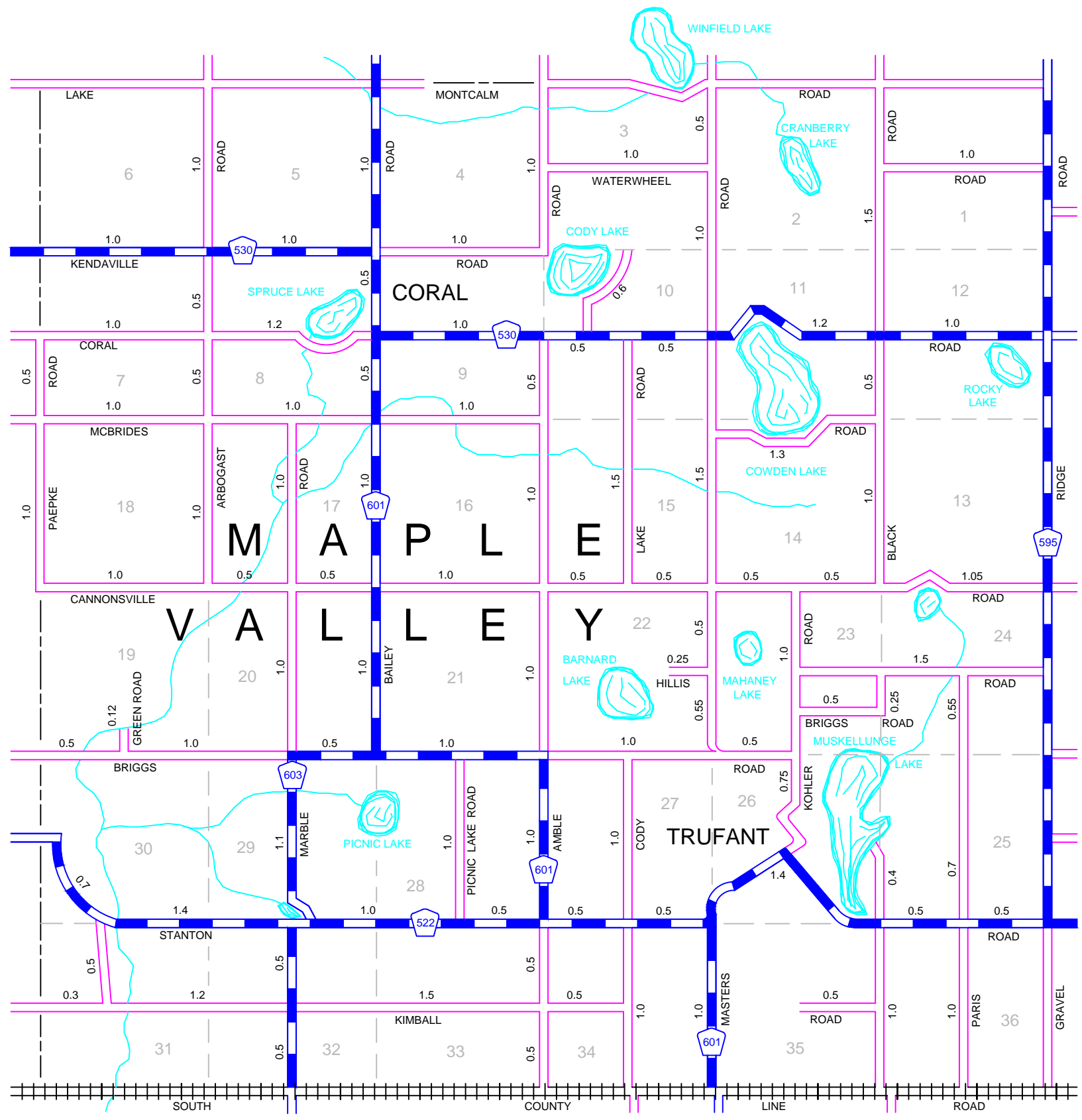
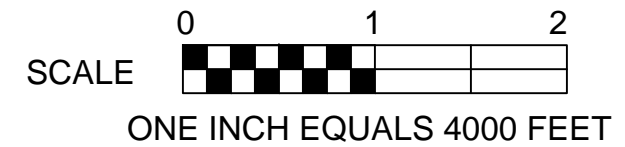
**TRUFANT – SECTION 23**

**SHEET 72**

# MONTCALM COUNTY MAPLE VALLEY TOWNSHIP



T 11 N : R 09 W



- COUNTY LINE
- TOWNSHIP LINE
- SECTION LINE
- CORPORATE LIMITS
- URBAN BOUNDARY
- STATE TRUNK LINE
- COUNTY PRIMARY
- COUNTY LOCAL
- ADJACENT COUNTY
- CITY OR VILLAGE STREET
- FRED MEIJER HEARTLAND TRAIL

### CERTIFIED MILLAGE

PRIMARY ROAD SYSTEM IS 22.80 MILES  
LOCAL ROAD SYSTEM IS 54.22 MILES

Prepared by  
ROAD COMMISSION FOR MONTCALM COUNTY

# MONTCALM COUNTY MAPLE VALLEY TOWNSHIP SECTION 8



6	5	4	3	2	1
7	8	9	10	11	12
18	17	16	15	14	13
19	20	21	22	23	24
30	29	28	27	26	25
31	32	33	34	35	36

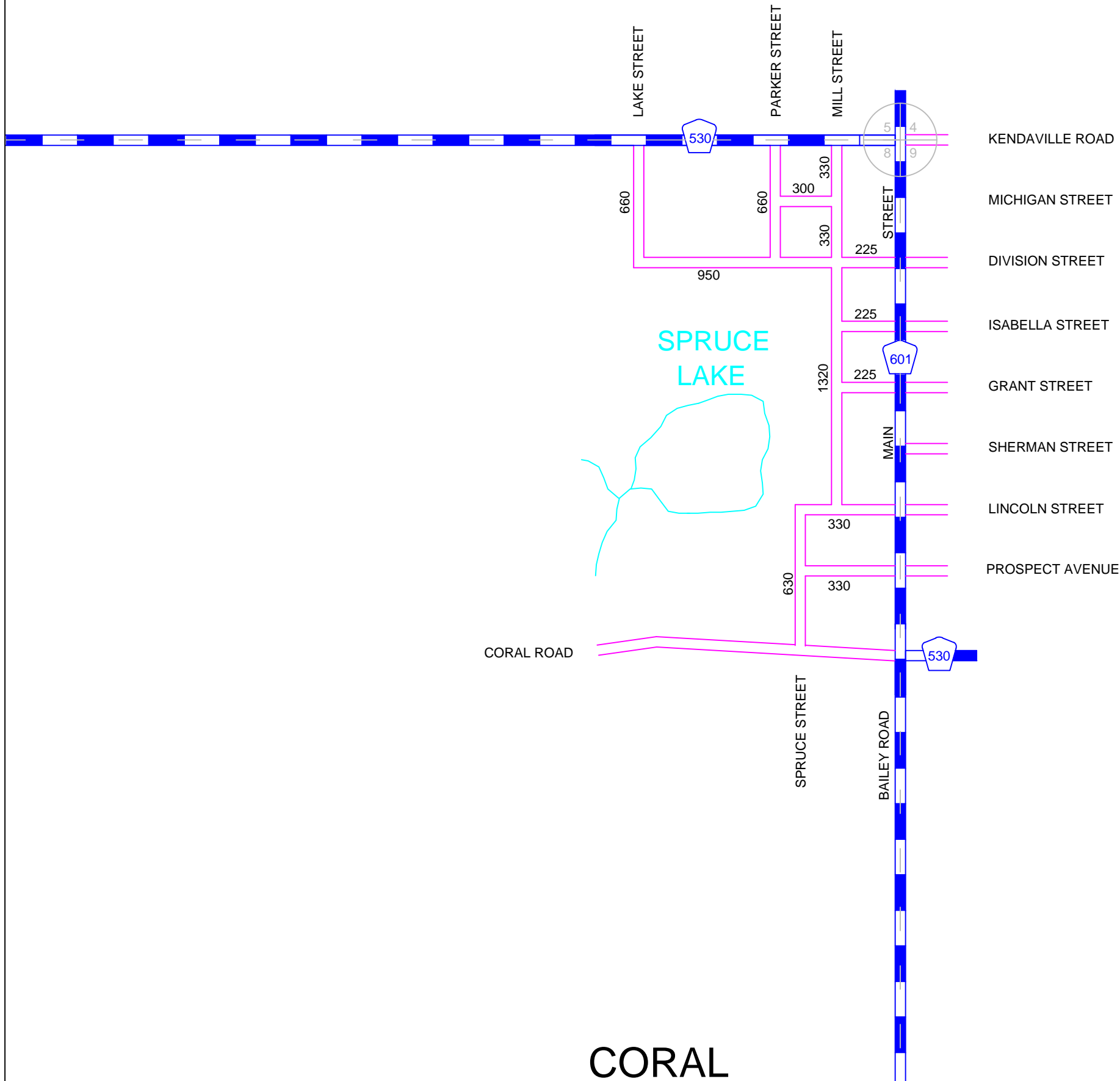
T 11 N : R 09 W

- COUNTY LINE
- TOWNSHIP LINE
- SECTION LINE
- CORPORATE LIMITS
- URBAN BOUNDARY
- STATE TRUNK LINE
- COUNTY PRIMARY
- COUNTY LOCAL
- ADJACENT COUNTY
- CITY OR VILLAGE STREET
- FRED MEIJER HEARTLAND TRAIL

CERTIFIED MILLAGE

LOCAL ROAD SYSTEM  
TOTAL FEET IS 6515  
EQUALS 1.23 MILES

Prepared by  
ROAD COMMISSION FOR MONTCALM COUNTY

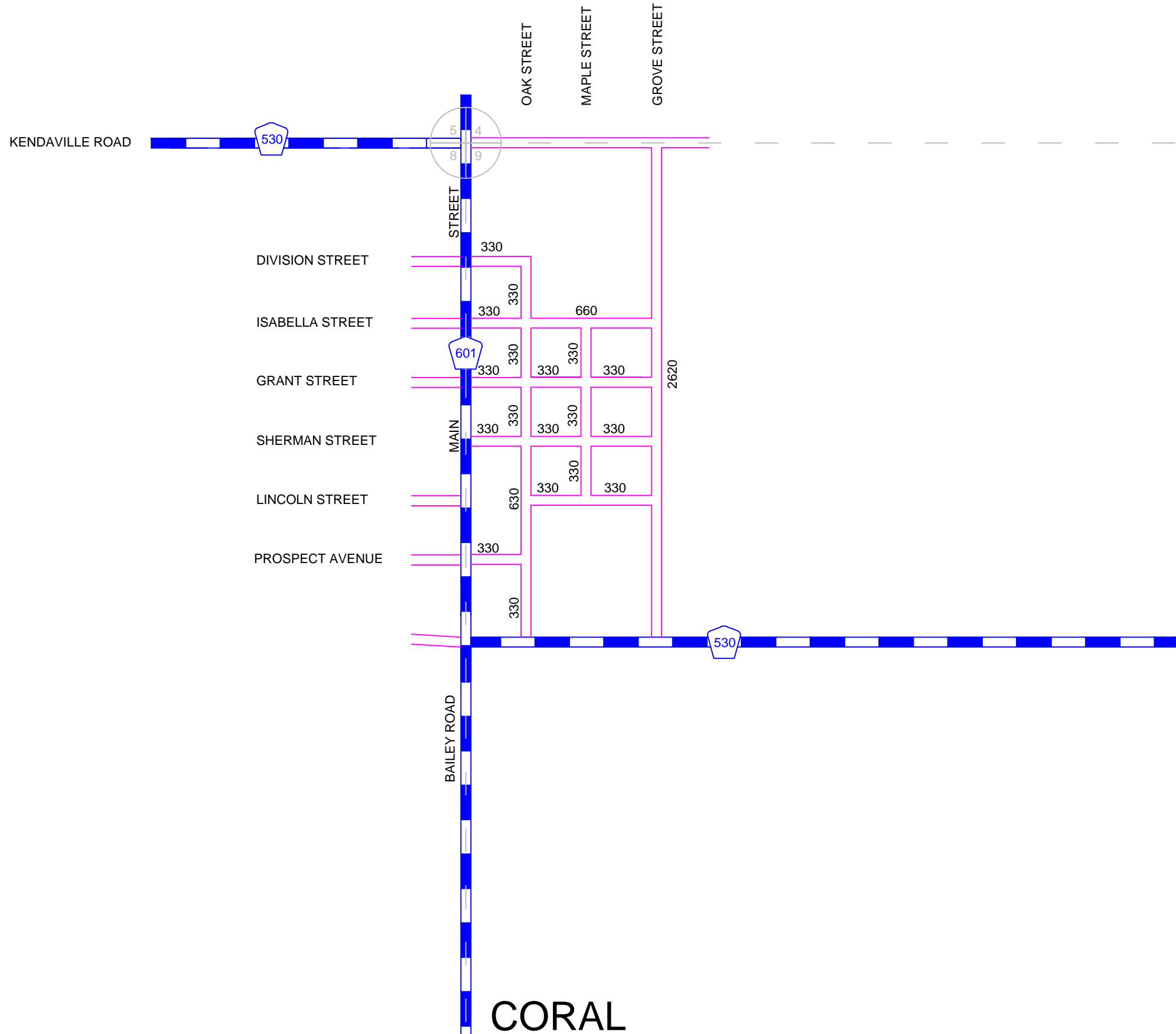


# MONTCALM COUNTY MAPLE VALLEY TOWNSHIP SECTION 9



6	5	4	3	2	1
7	8	9	10	11	12
18	17	16	15	14	13
19	20	21	22	23	24
30	29	28	27	26	25
31	32	33	34	35	36

T 11 N : R 09 W



- COUNTY LINE
- TOWNSHIP LINE
- SECTION LINE
- CORPORATE LIMITS
- URBAN BOUNDARY
- STATE TRUNK LINE
- COUNTY PRIMARY
- COUNTY LOCAL
- ADJACENT COUNTY
- CITY OR VILLAGE STREET
- FRED MEIJER HEARTLAND TRAIL

CERTIFIED MILLAGE

LOCAL ROAD SYSTEM  
TOTAL FEET IS 9850  
EQUALS 1.87 MILES

Prepared by  
ROAD COMMISSION FOR MONTCALM COUNTY

# MONTCALM COUNTY MAPLE VALLEY TOWNSHIP SECTION 26



6	5	4	3	2	1
7	8	9	10	11	12
18	17	16	15	14	13
19	20	21	22	23	24
30	29	28	27	26	25
31	32	33	34	35	36

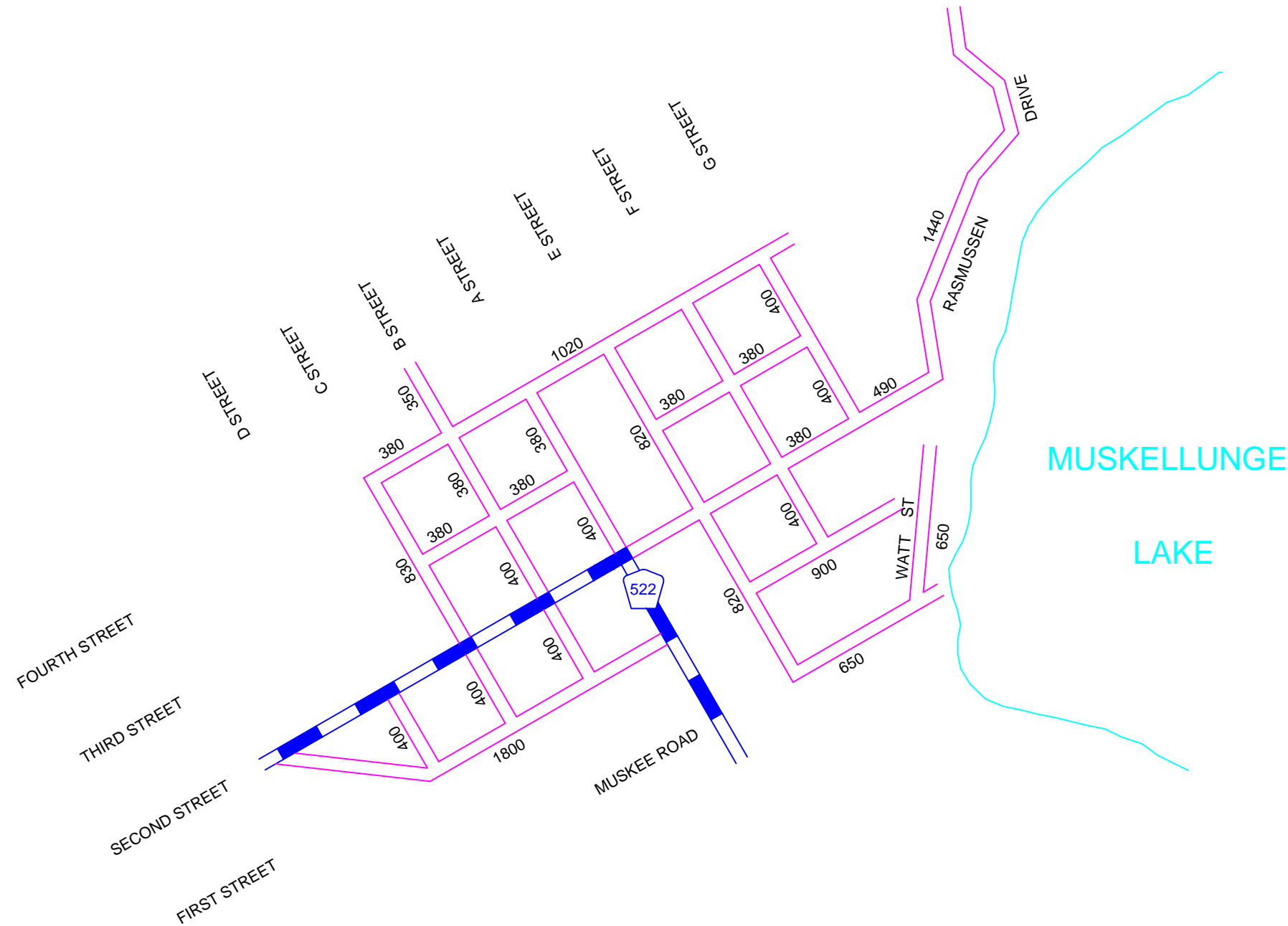
T 11 N : R 09 W

- COUNTY LINE -----
- TOWNSHIP LINE -----
- SECTION LINE -----
- CORPORATE LIMITS -----
- URBAN BOUNDARY -----
- STATE TRUNK LINE -----
- COUNTY PRIMARY -----
- COUNTY LOCAL -----
- ADJACENT COUNTY -----
- CITY OR VILLAGE STREET -----
- FRED MEIJER HEARTLAND TRAIL -----

CERTIFIED MILLAGE

LOCAL ROAD SYSTEM  
TOTAL FEET IS 16010  
EQUALS 3.03 MILES

Prepared by  
ROAD COMMISSION FOR MONTCALM COUNTY



TRUFANT